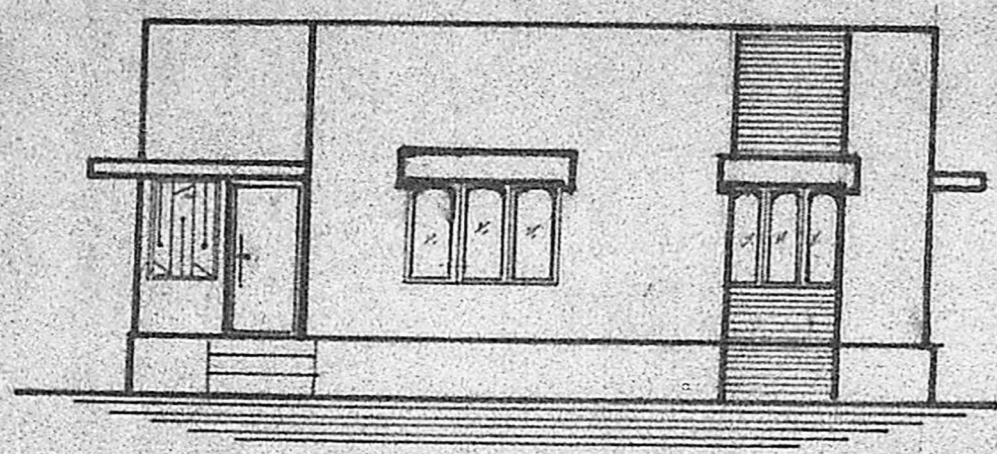


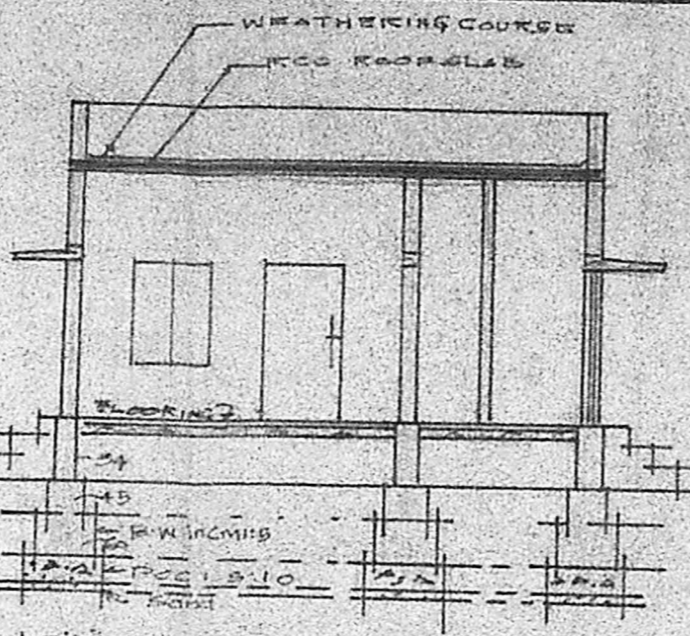


PLAN SHOWING THE CONSTRUCTION OF BUILDING IN PLOT NO. S.NO 178/1P, NEW BALAJI NAGAR EXTENSION OF SELAIYUR VILLAGE TAMBARAM MUNICIPALITY LIMIT SAIDAPET TALUK CHENGAI ANNA DT

SCALE 1'-8'-0" OWNER: M. N. MANGALAM

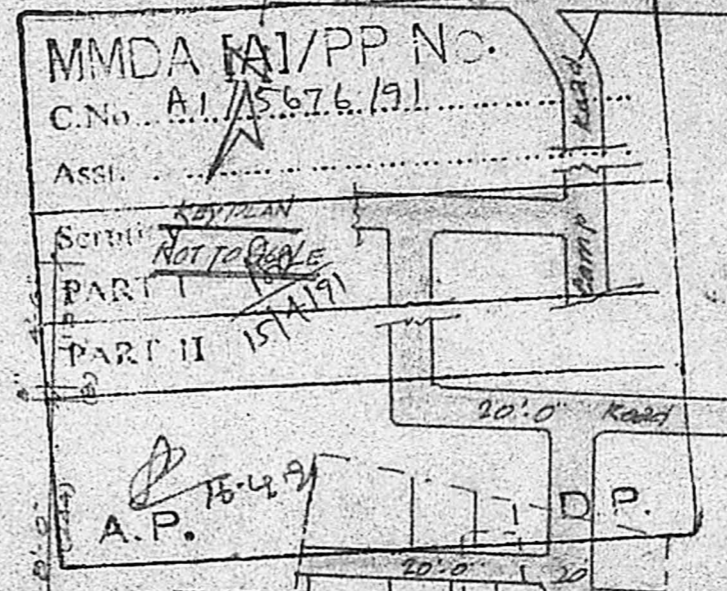


ELEVATION



SECTION ON A-B

Planning Permit No. A/737/91  
**APPROVED**  
 SUBJECT TO THE CONDITIONS IN THIS OFFICE LETTER.  
 No. A/15676/91 Date - 7-9-1991  
*Sarav*  
 FOR MEMBER SECRETARY  
 MADRAS METROPOLITAN  
 DEVELOPMENT AUTHORITY  
 MADRAS - 600 008.

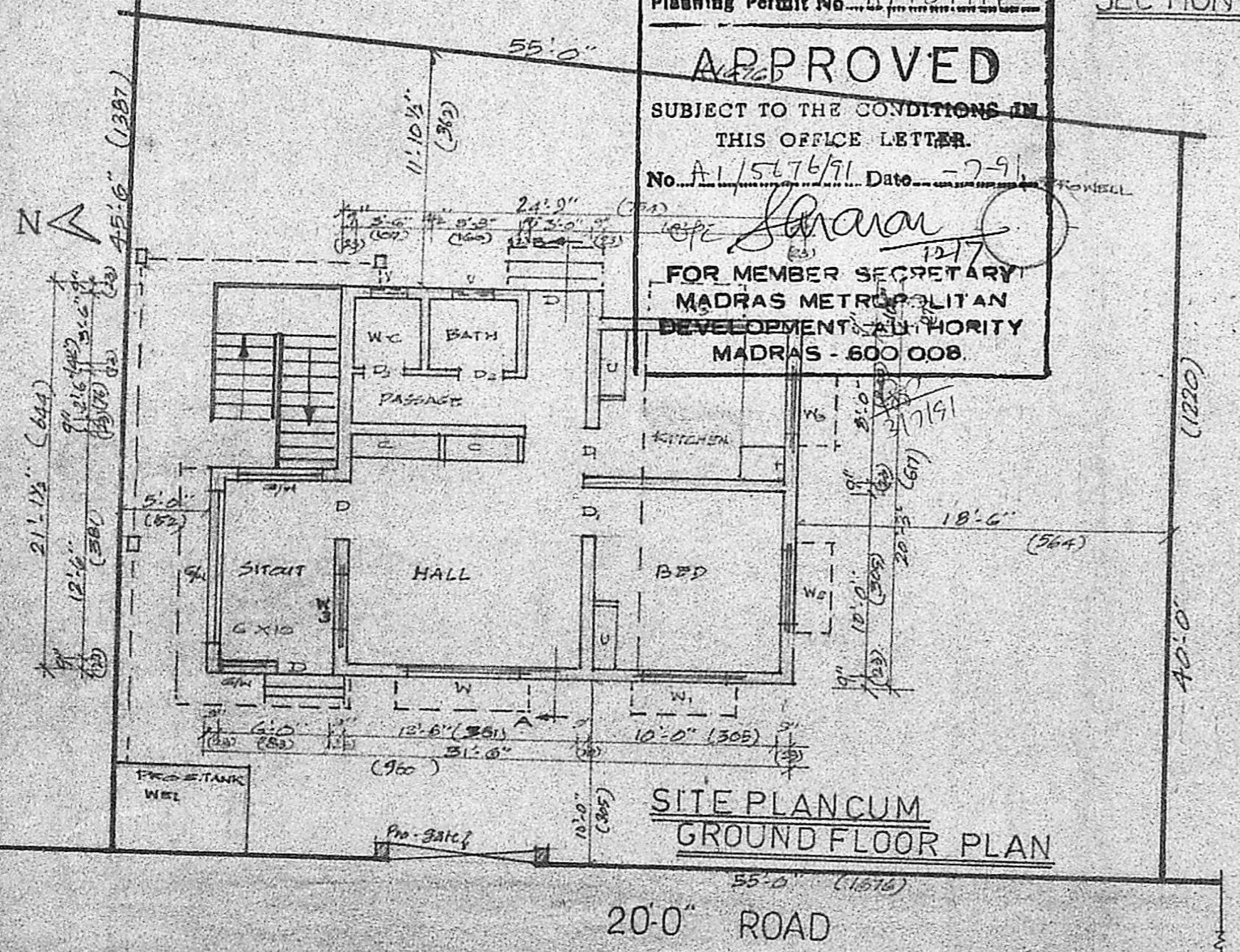


**REFERENCE**

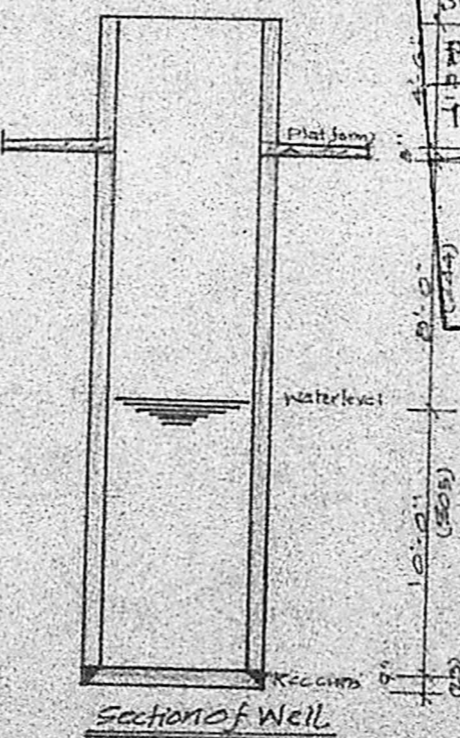
D	Door Panelled	3'-0" x 6'-0"
D <sub>1</sub>	Door Panelled	2'-6" x 6'-0"
D <sub>2</sub>	Door	2'-6" x 6'-0"
W	Window Glazed	6'-0" x 4'-0"
W <sub>1</sub>	Window ( )	4'-6" x 4'-0"
W <sub>2</sub>	Window ( )	4'-0" x 4'-0"
W <sub>3</sub>	Window ( )	3'-0" x 4'-0"
V	Ventilator Glazed	2'-0" x 2'-0"
G/W	GRILL WINDOW	

Total plot Area 2351 SFT or 218.40 M<sup>2</sup>  
 Pro. Build Area 590 SFT or 54.81 M<sup>2</sup>  
 Open Space 1761 SFT or 163.59 M<sup>2</sup>  
 F.S.I. 0.25 Coverage 25%

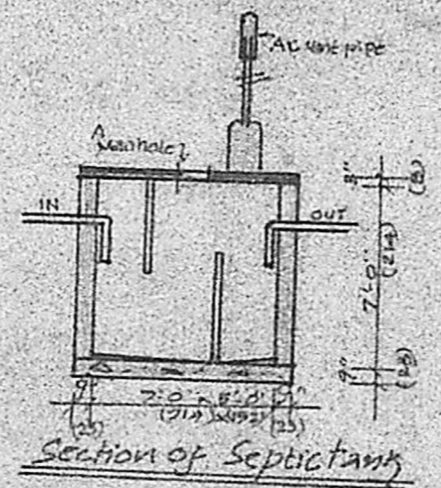
Proposed	
Existing	
Roads	
Boundary	



SITE PLAN and GROUND FLOOR PLAN



SECTION of Well



SECTION of Septic Tank

*Mangalam*  
 OWNER  
 K. Balaji, D.C.E.  
 CONSULTING CIVIL ENGINEER,  
 Licensed Surveyor Corporation of Madras R. No. 121  
 and Tambaram Municipality,  
 NO. 55 GANDHI ROAD, KAMARAJNAGAR,  
 PERUNGALATHUR, MADRAS-63.

Licensed Surveyor